# Port Ludlow Yacht Club Handicap 2010 Season

Sailing Marks and Courses

# Port Ludlow Yacht Club Racing Marks

| Name | Icon | Latitude | Longitude | Description |
|---|---|---|---|---|
| SD | | 47°57.90'N | 122°34.77'W | VTS Separation Buoy SD |
| BC | | 47°54.42'N | 122°37.62'W | Bird Cage (research buoy C) |
| SC | | 48°01.88'N | 122°38.13'W | VTS Separation Buoy SC |
| CB | | 47°54.50'N | 122°35.74'W | Coon Bay tetrahedron |
| M | | 47°59.60'N | 122°34.50'W | Mutiny Bay tetrahedron |
| DB | | 47°57.98'N | 122°33.27'W | Double Bluff Buoy G1 |
| ET | | 47°55.22'N | 122°40.76'W | Etchells starting buoy |
| FW | | 47°56.83'N | 122°36.10'W | Foulweather Bluff Buoy R2 |
| HH | | 47°53.50'N | 122°37.80'W | Hood Head tetrahedron |
| KP | | 48°00.20'N | 122°41.59'W | Kinney Point N1 |
| LL | | 48°00.64'N | 122°40.16'W | Lip Lip tetrahedron |
| N2 | | 47°56.67'N | 122°39.51'W | Port Ludlow Buoy N2 |
| PG | | 47°51.55'N | 122°35.90'W | West Port Gamble tetrahedron |
| PL | | 47°55.28'N | 122°40.90'W | Port Ludlow Day Marker #4 |
| SF | | 47°55.43'N | 122°29.54'W | VTS Separation Buoy SF |
| SH | | 47°54.49'N | 122°26.30'W | Scatchet Head Gong "1" |
| SR | | 47°56.72'N | 122°40.85'W | Snake Rock tetrahedron |
| TP | | 47°56.10'N | 122°39.20'W | Tala Point tetrahedron |
| TS | | 47°55.50'N | 122°37.17'W | Twin Spits tetrahedron |

# PLYC Racing Mark Distribution

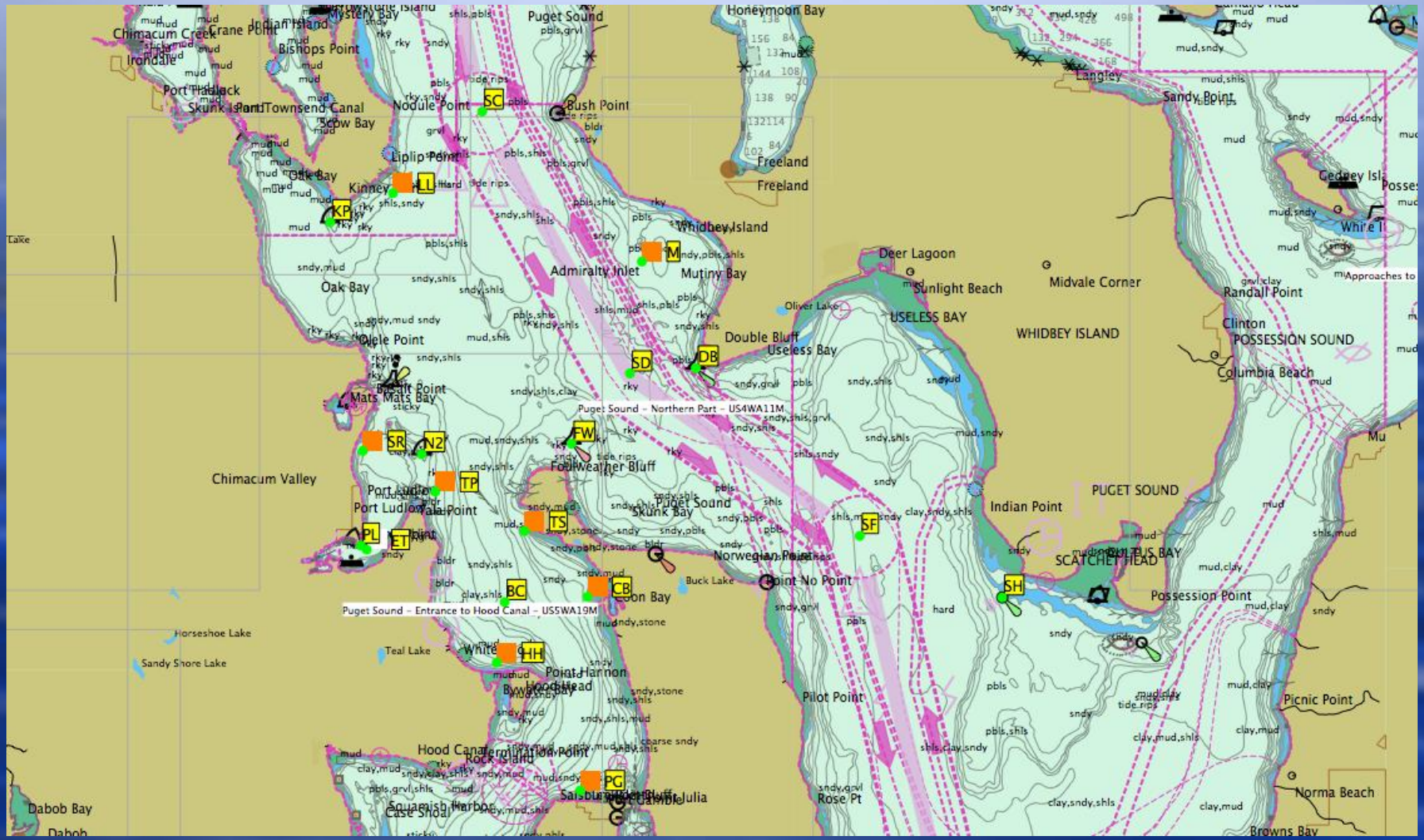

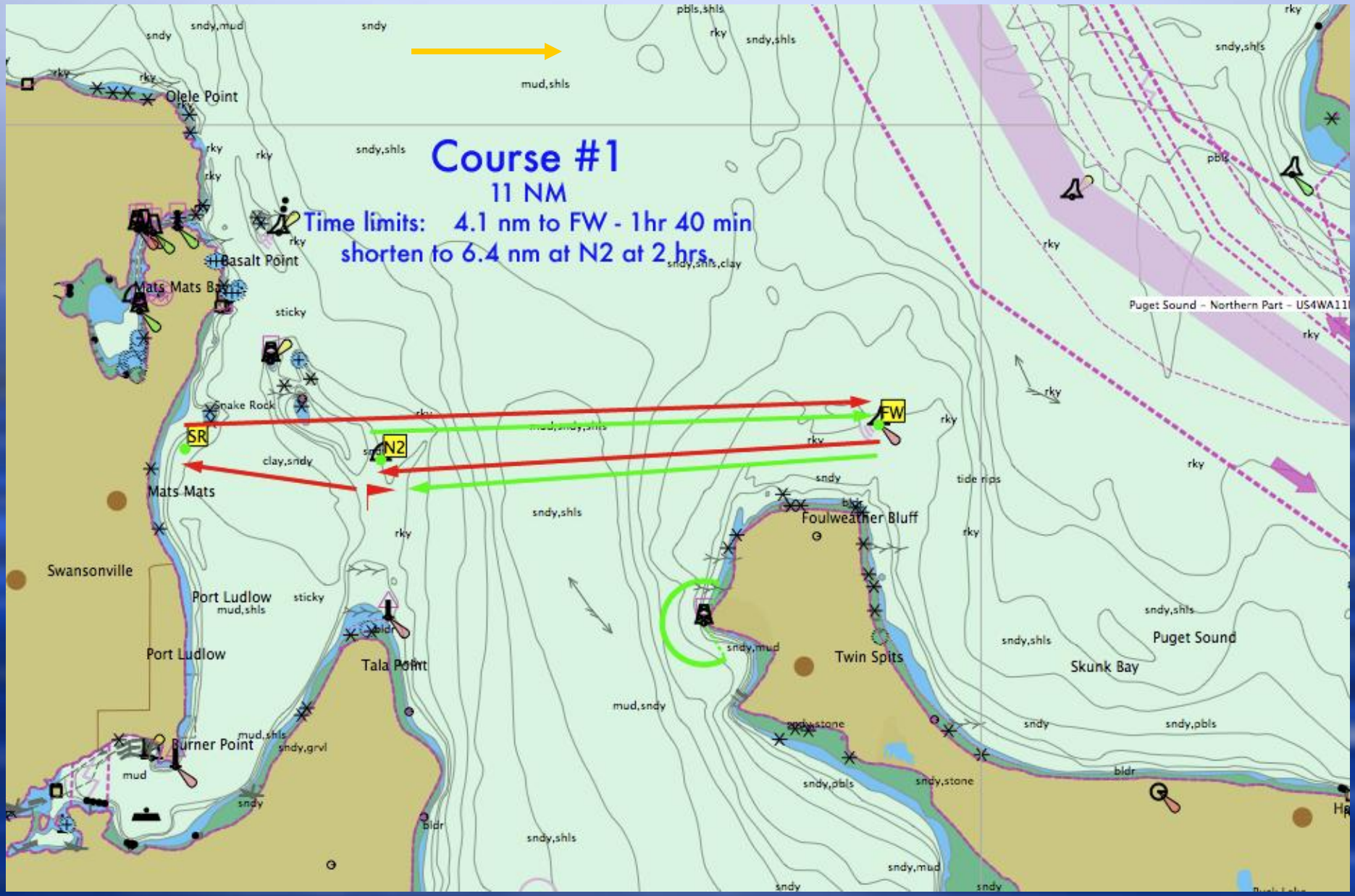
Course #1
11 NM
Time limits: 4.1 nm to FW - 1hr 40 min
shorten to 6.4 nm at N2 at 2 hrs.
SR
N2
FW
Olele Point
Basalt Point
Mats Mats Bay
Snake Rock
Mats Mats
Swansonville
Port Ludlow
Port Ludlow
Burner Point
Tala Point
Foulweather Bluff
Twin Spits
Skunk Bay
Puget Sound
Puget Sound - Northern Part - US4WA11
sndy,mud
sndy
mud,shls
sndy,shls
pbls,shls
rky
sticky
clay,sndy
sndy,shls,clay
tide rips
mud,sndy
sndy,mud
sndy,pbls
sndy,stone
bldr
mud,shls
sndy,grvl
mud

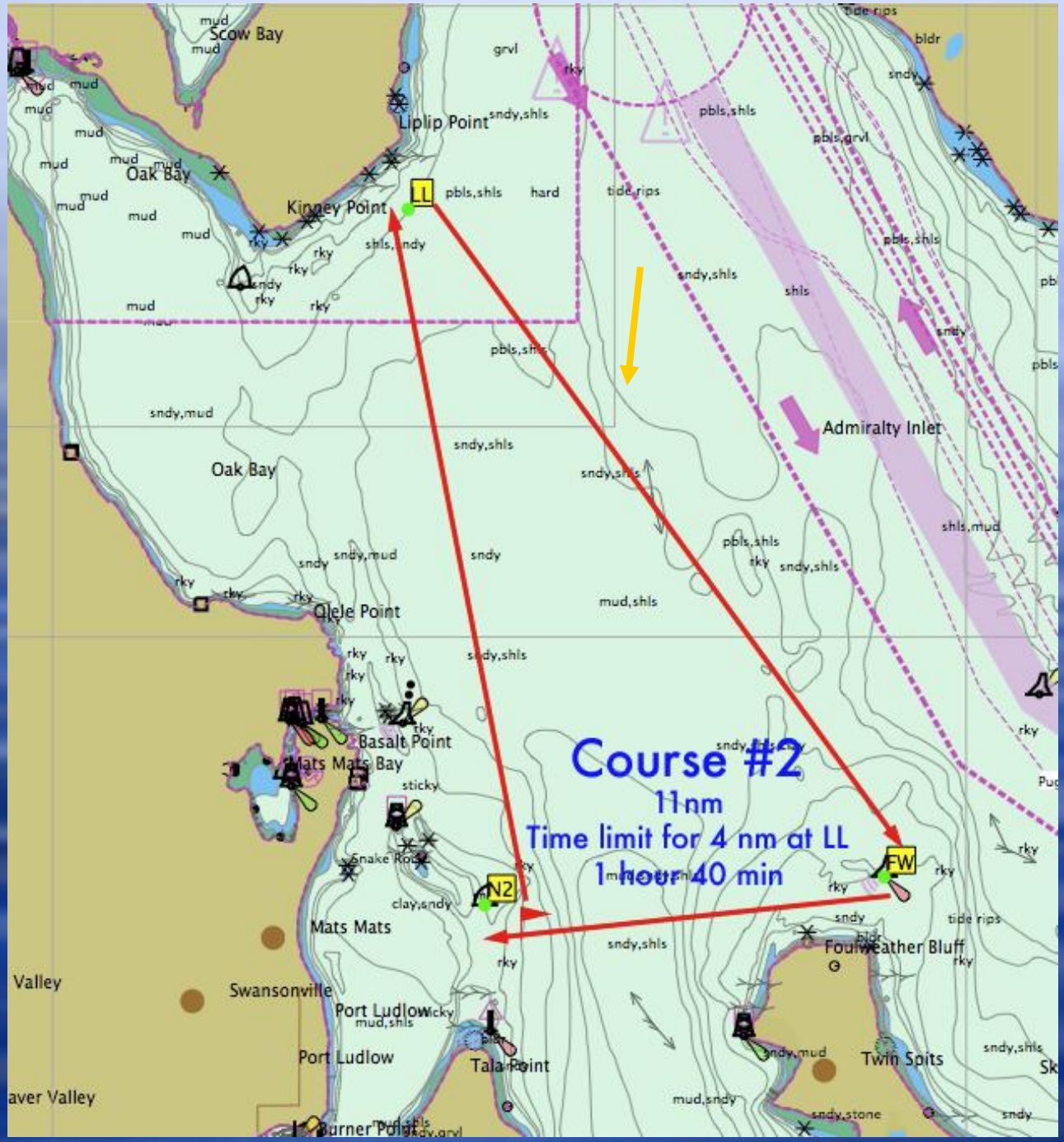
Scow Bay
Liplip Point
Oak Bay
Kinney Point
LL
Admiralty Inlet
Oak Bay
Olele Point
Basalt Point
Mats Mats Bay
Course #2
11nm
Time limit for 4 nm at LL
1 hour 40 min
N2
FW
Mats Mats
Foulweather Bluff
Valley
Swansonville
Port Ludlow
Port Ludlow
Tala Point
Twin Spits
aver Valley
Burner Point

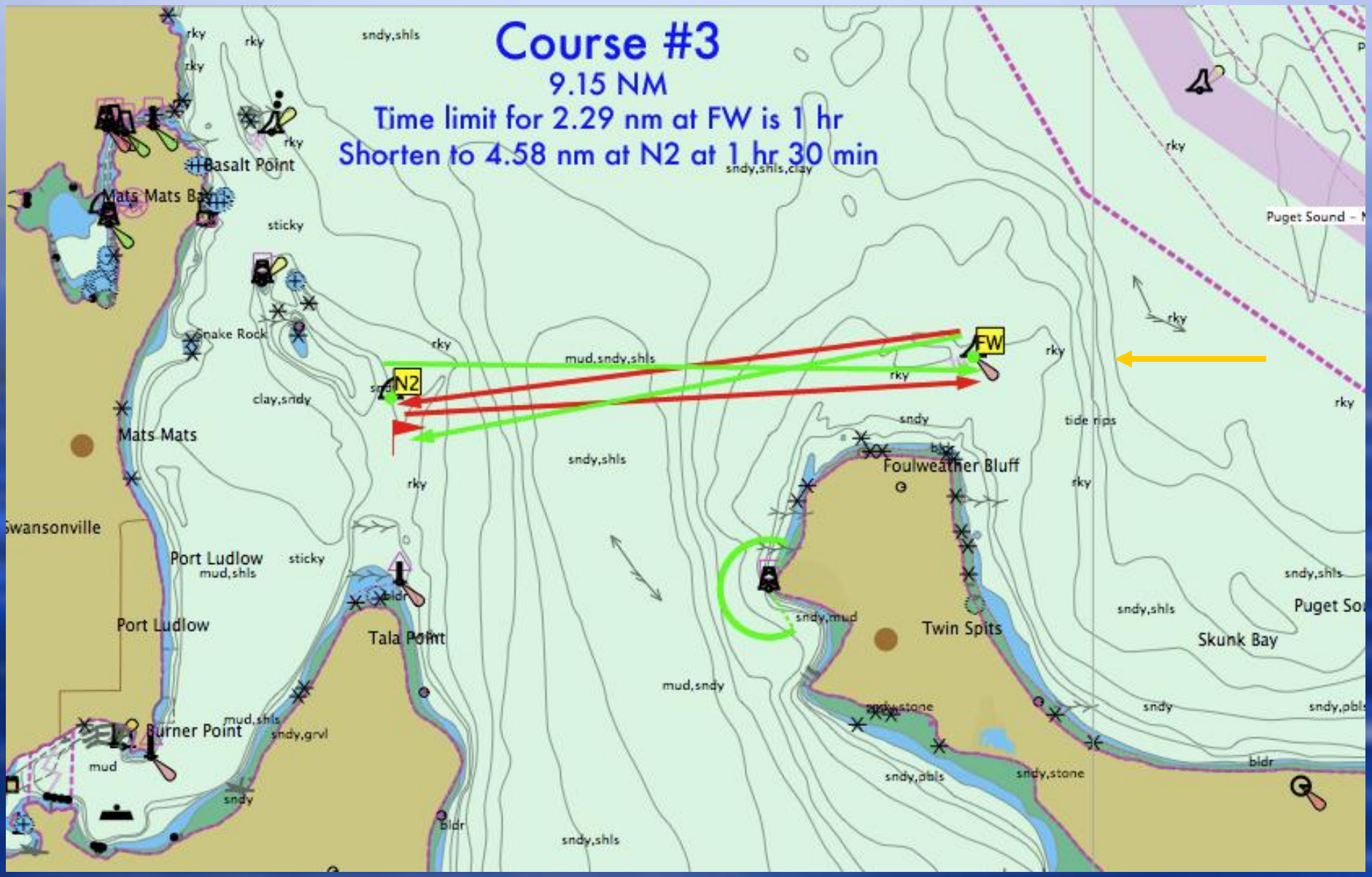
Course #3
9.15 NM
Time limit for 2.29 nm at FW is 1 hr
Shorten to 4.58 nm at N2 at 1 hr 30 min
N2
FW
Basalt Point
Mats Mats Bay
Snake Rock
Mats Mats
Swansonville
Port Ludlow
Port Ludlow
Burner Point
Tala Point
Foulweather Bluff
Twin Spits
Skunk Bay
Puget Sound
sticky
clay,sndy
mud,sndy,shls
sndy,shls
sndy,shls,clay
tide rips
sndy,mud
mud,sndy
sndy,stone
sndy,pbls
mud,shls
sndy,grvl
mud
sndy
bldr
rky

Course #4
10.48 nm
Time limit for 2.62 nm at BC is 1 hr 10 min
Shorten to 5.24 nm at N2 at 1 hr 40 min
Basalt Point
Mats Mats Bay
Snake Rock
Mats Mats
Port Ludlow
Port Ludlow
Burner Point
Tala Point
Foulweather Bluff
Twin Spits
N2
BC
sticky
clay,sndy
mud,sndy,shls
sndy,shls
mud,sndy
sndy,mud
sndy,pbls
clay,shls
mud,shls
sndy,grvl
mud
sndy
rky
bldr
Puget Sound – Entrance to Hood Canal – US5WA19M

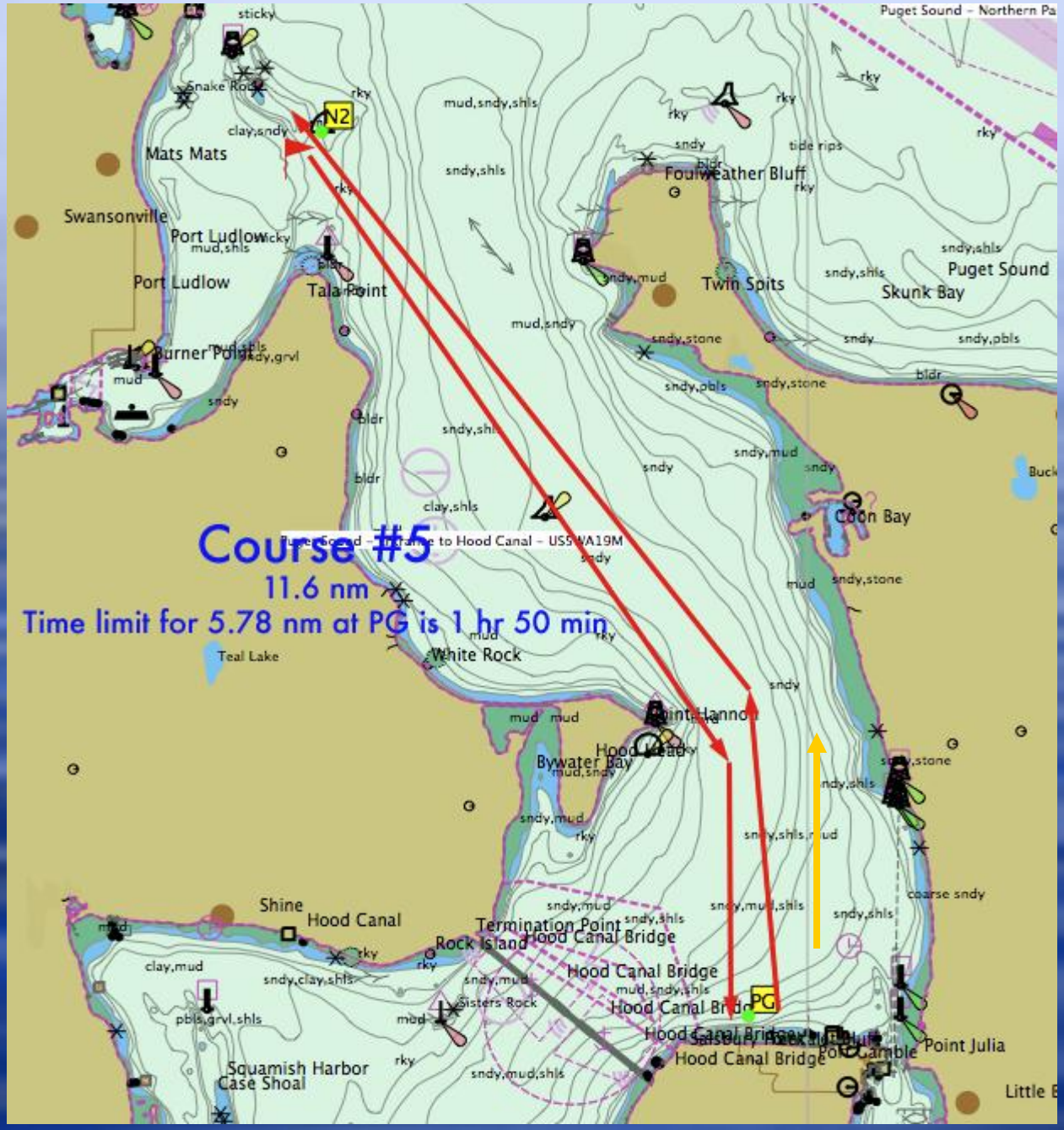
Course #5
11.6 nm
Time limit for 5.78 nm at PG is 1 hr 50 min
N2
PG
Puget Sound - Northern Pa
Mats Mats
Swansonville
Port Ludlow
Port Ludlow
Tala Point
Burner Point
Foulweather Bluff
Twin Spits
Puget Sound
Skunk Bay
Coon Bay
White Rock
Teal Lake
Bywater Bay
Shine
Hood Canal
Termination Point
Rock Island
Hood Canal Bridge
Sisters Rock
Squamish Harbor
Case Shoal
Point Julia
Port Gamble

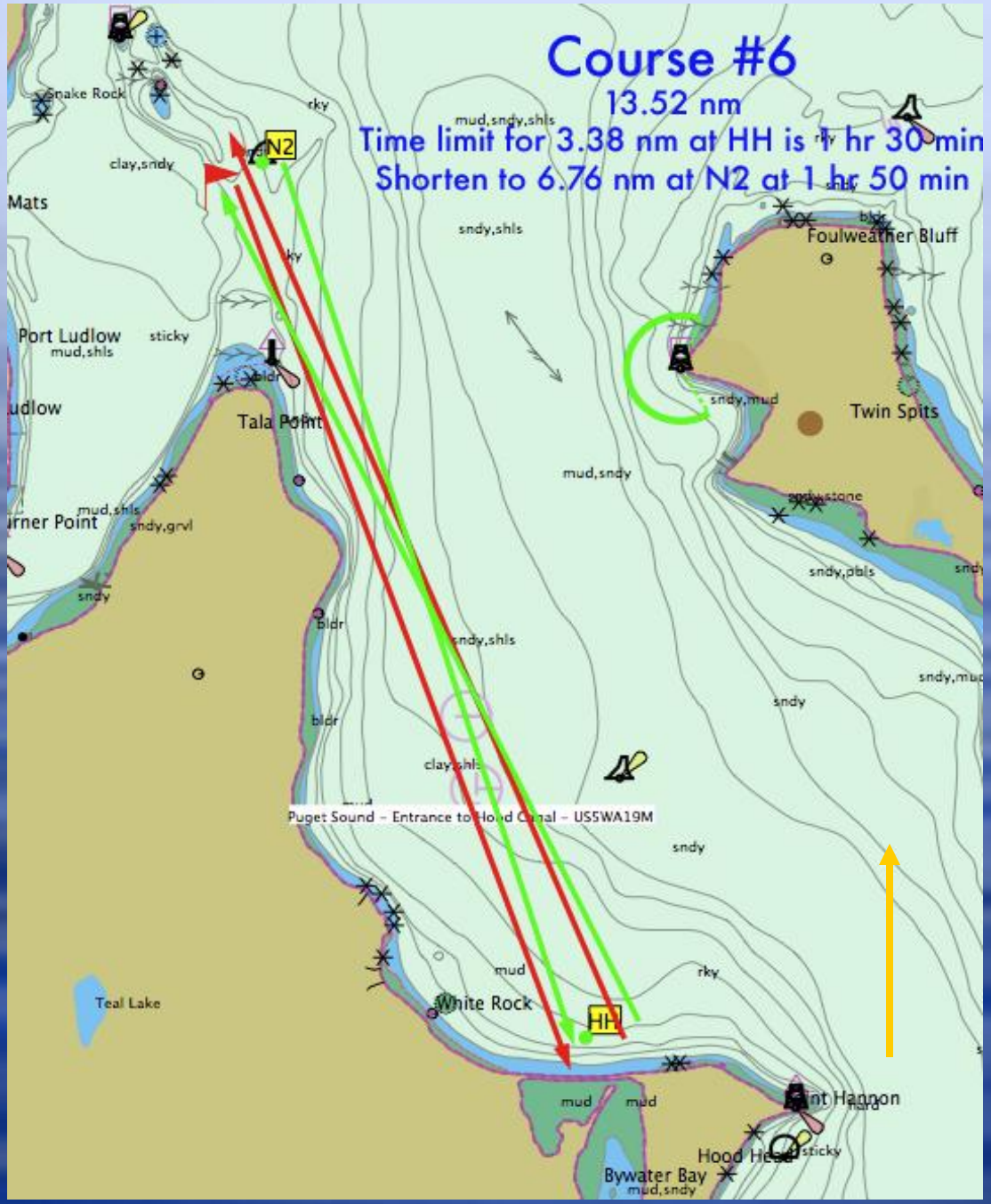
Course #6
13.52 nm
Time limit for 3.38 nm at HH is 1 hr 30 min
Shorten to 6.76 nm at N2 at 1 hr 50 min
N2
HH
Snake Rock
Mats
Port Ludlow
Tala Point
Foulweather Bluff
Twin Spits
White Rock
Teal Lake
Bywater Bay
Hood Head
Puget Sound - Entrance to Hood Canal - US5WA19M

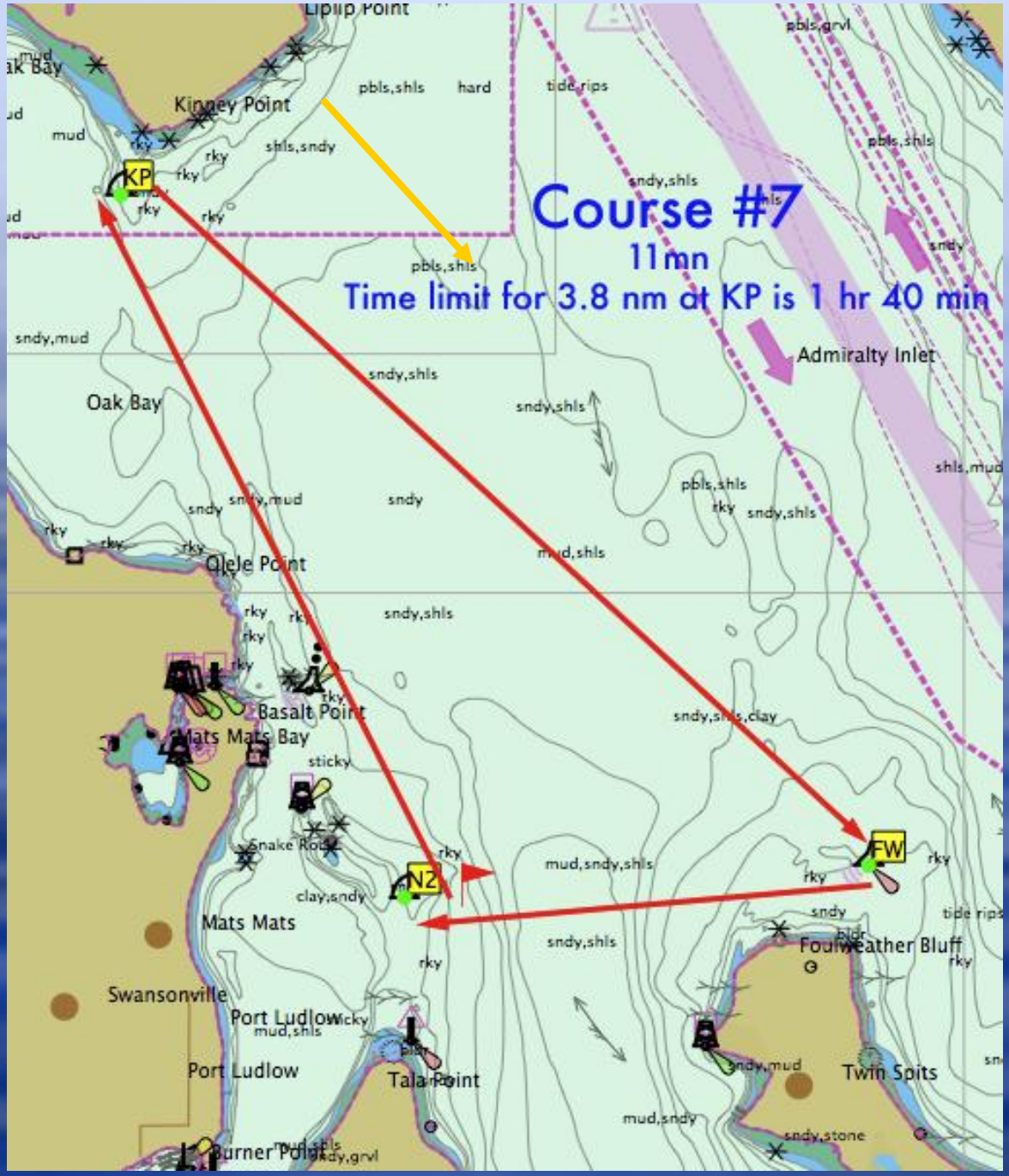
Course #7
11mn
Time limit for 3.8 nm at KP is 1 hr 40 min
Kinney Point
KP
Admiralty Inlet
Oak Bay
Olele Point
Basalt Point
Mats Mats Bay
Mats Mats
Swansonville
Port Ludlow
Port Ludlow
Tala Point
Burner Point
Foulweather Bluff
Twin Spits
N2
FW

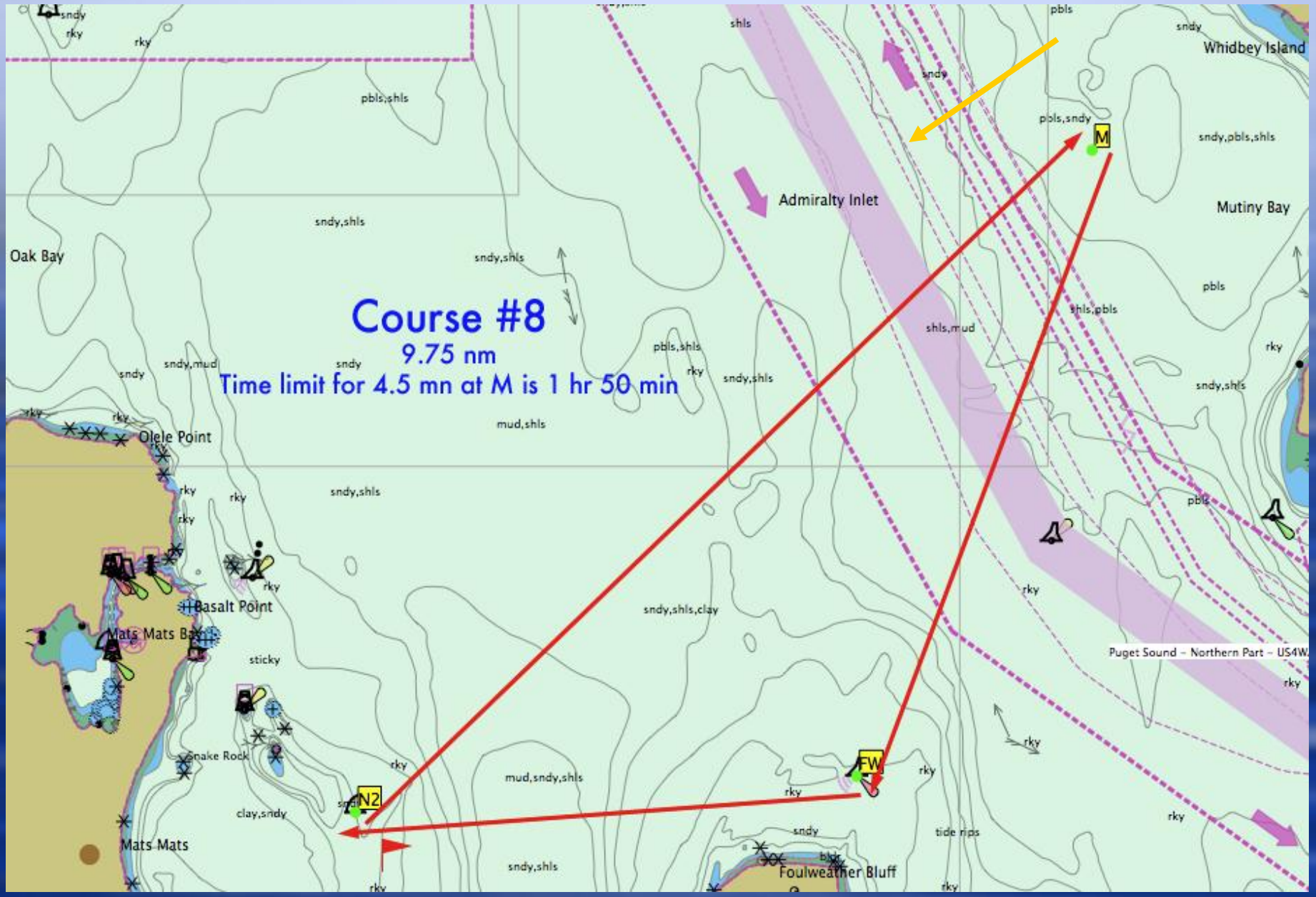
Course #8
9.75 nm
Time limit for 4.5 mn at M is 1 hr 50 min
Whidbey Island
Admiralty Inlet
Mutiny Bay
Oak Bay
Olele Point
Basalt Point
Mats Mats Bay
Mats Mats
Snake Rock
Foulweather Bluff
Puget Sound – Northern Part – US4W
M
N2
FW
sndy
rky
pbls;shls
shls
pbls
sndy,shls
sndy,mud
mud,shls
sndy,shls,clay
sticky
clay,sndy
mud,sndy,shls
tide rips
pbls,sndy
sndy,pbls,shls
shls,pbls
shls,mud
pbls,shls

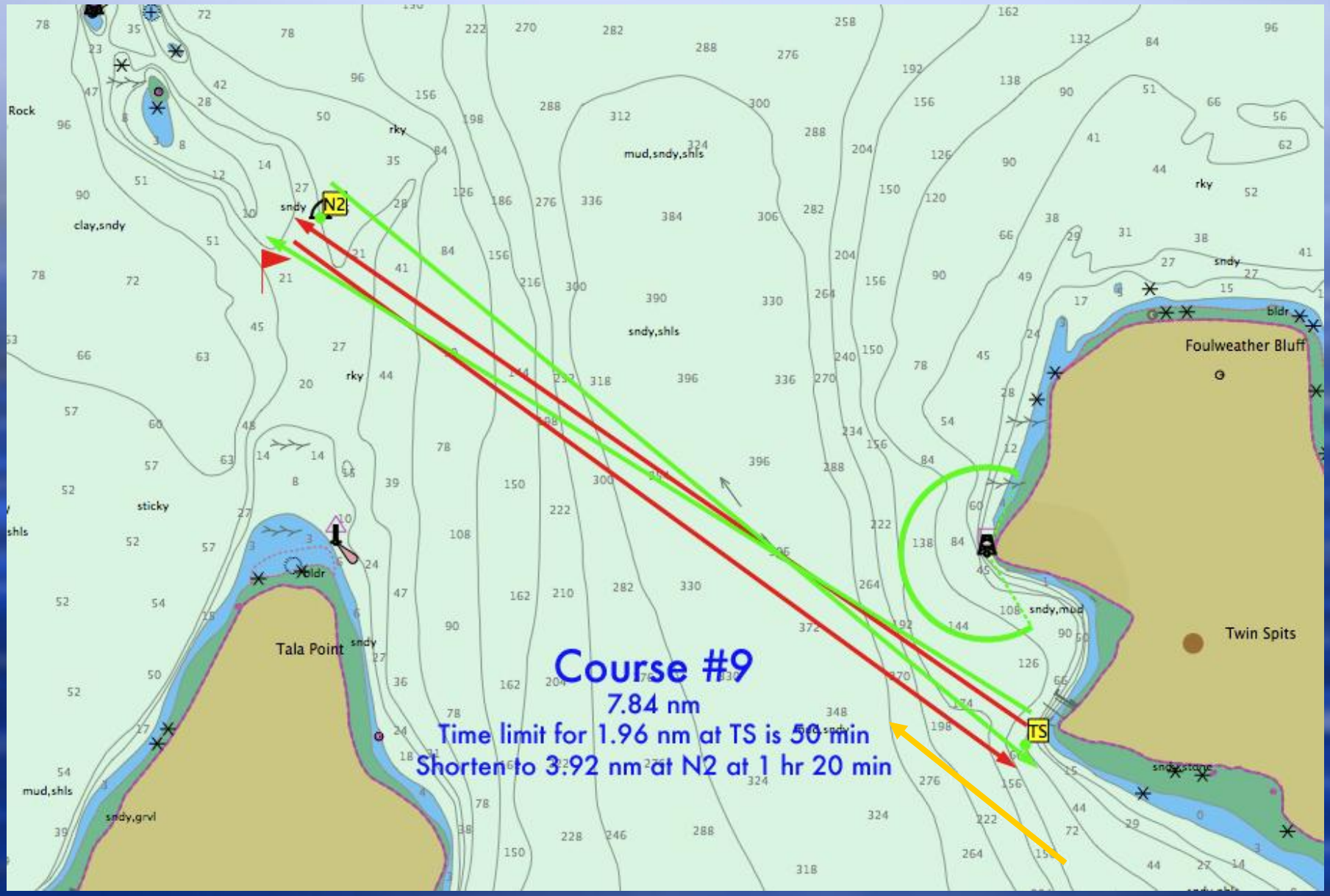
Course #9
7.84 nm
Time limit for 1.96 nm at TS is 50 min
Shorten to 3.92 nm at N2 at 1 hr 20 min
N2
TS
Tala Point
Foulweather Bluff
Twin Spits
Rock
clay,sndy
sticky
mud,sndy,shls
sndy,shls
sndy,mud
mud,shls
sndy,grvl
rky
sndy
bldr

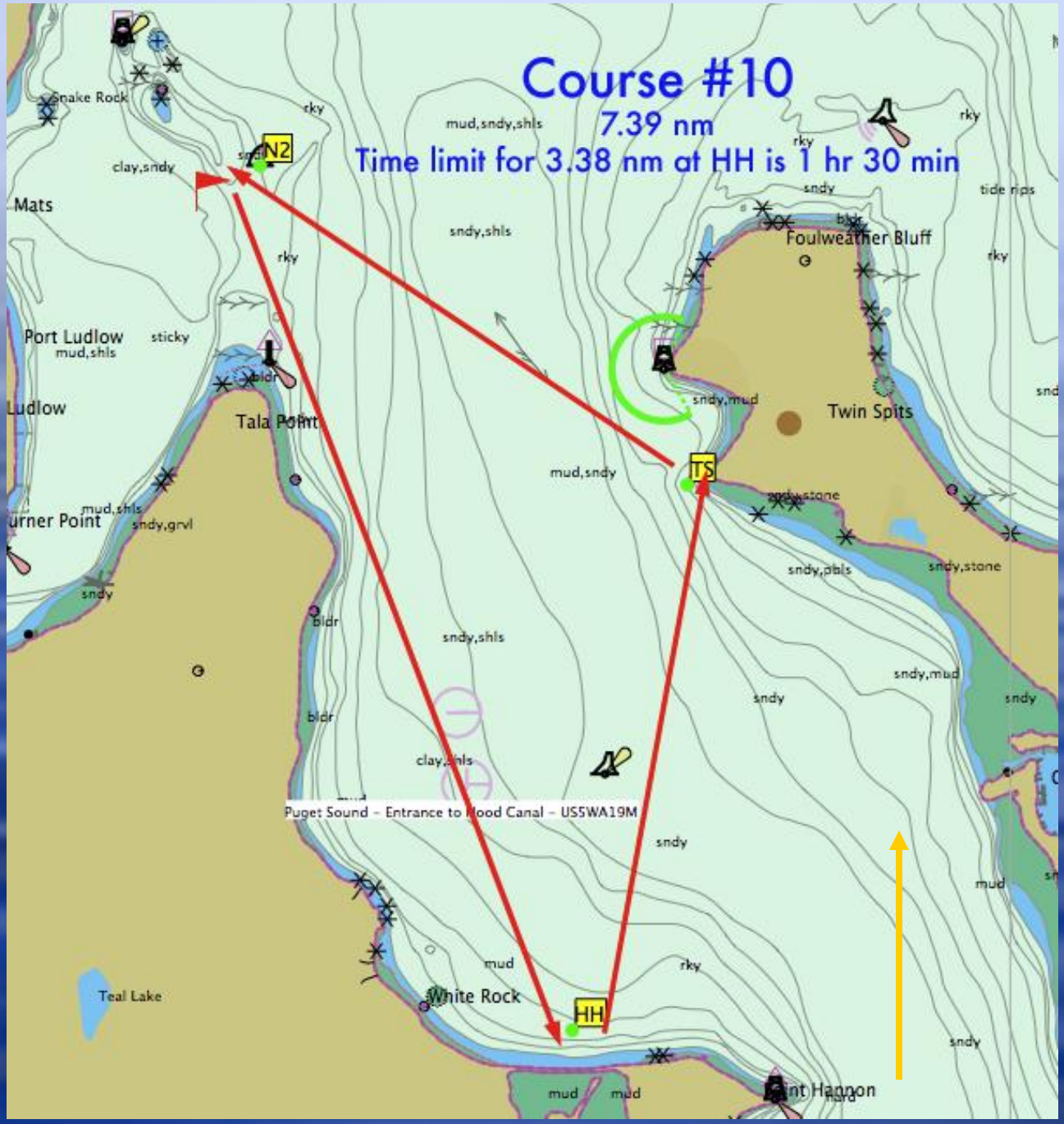
Course #10
7.39 nm
Time limit for 3.38 nm at HH is 1 hr 30 min
N2
TS
HH
Snake Rock
Mats
Port Ludlow
Ludlow
Tala Point
Foulweather Bluff
Twin Spits
White Rock
Teal Lake
Puget Sound - Entrance to Hood Canal - US5WA19M

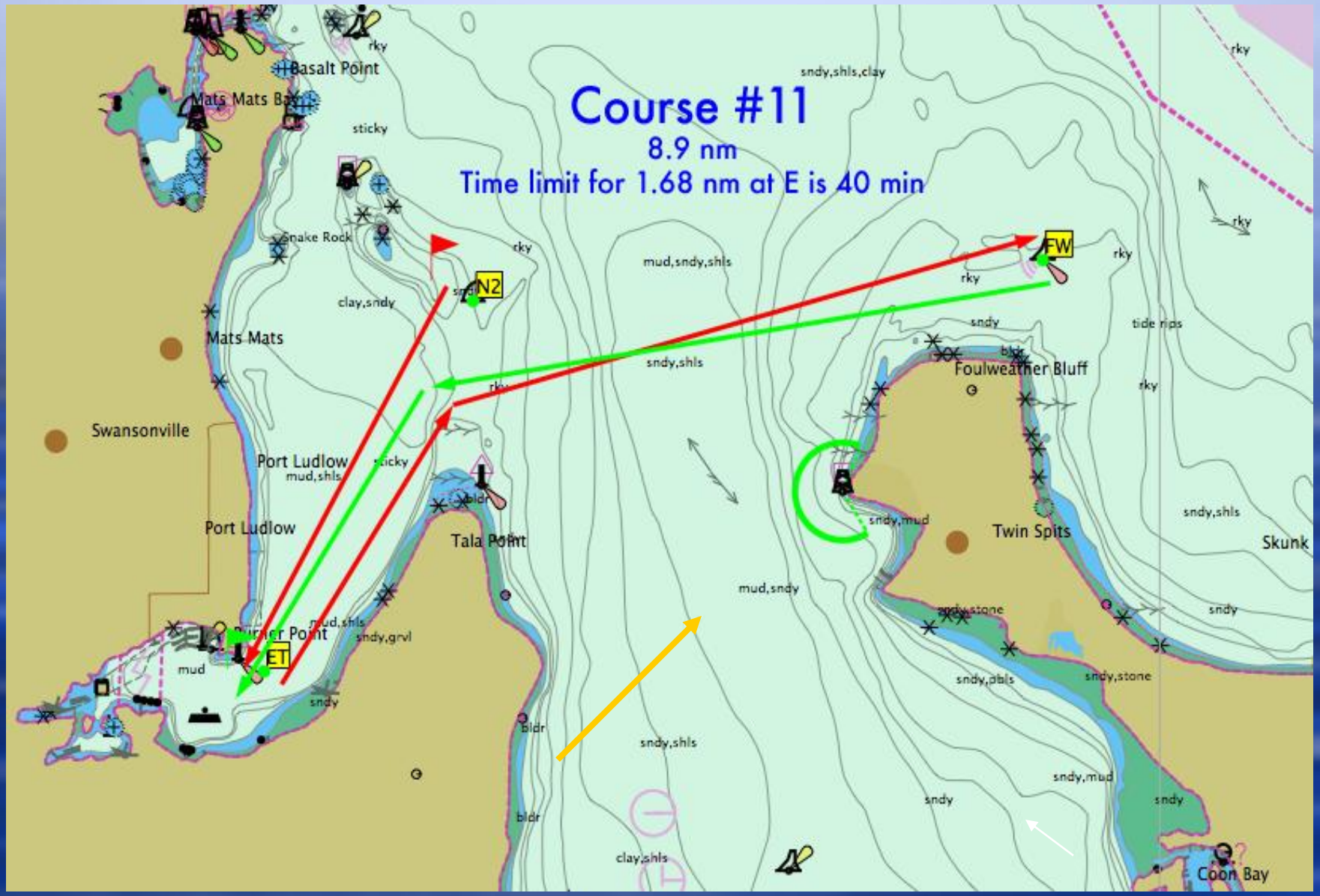
Course #11
8.9 nm
Time limit for 1.68 nm at E is 40 min
Basalt Point
Mats Mats Bay
Snake Rock
Mats Mats
Swansonville
Port Ludlow
Port Ludlow
Tala Point
Foulweather Bluff
Twin Spits
Skunk
Coon Bay
N2
FW
ET
sticky
clay,sndy
mud,sndy,shls
sndy,shls,clay
sndy,shls
mud,shls
sndy,grvl
mud
sndy
bldr
rky
tide rips
sndy,mud
mud,sndy
sndy,stone
sndy,pbls
clay,shls

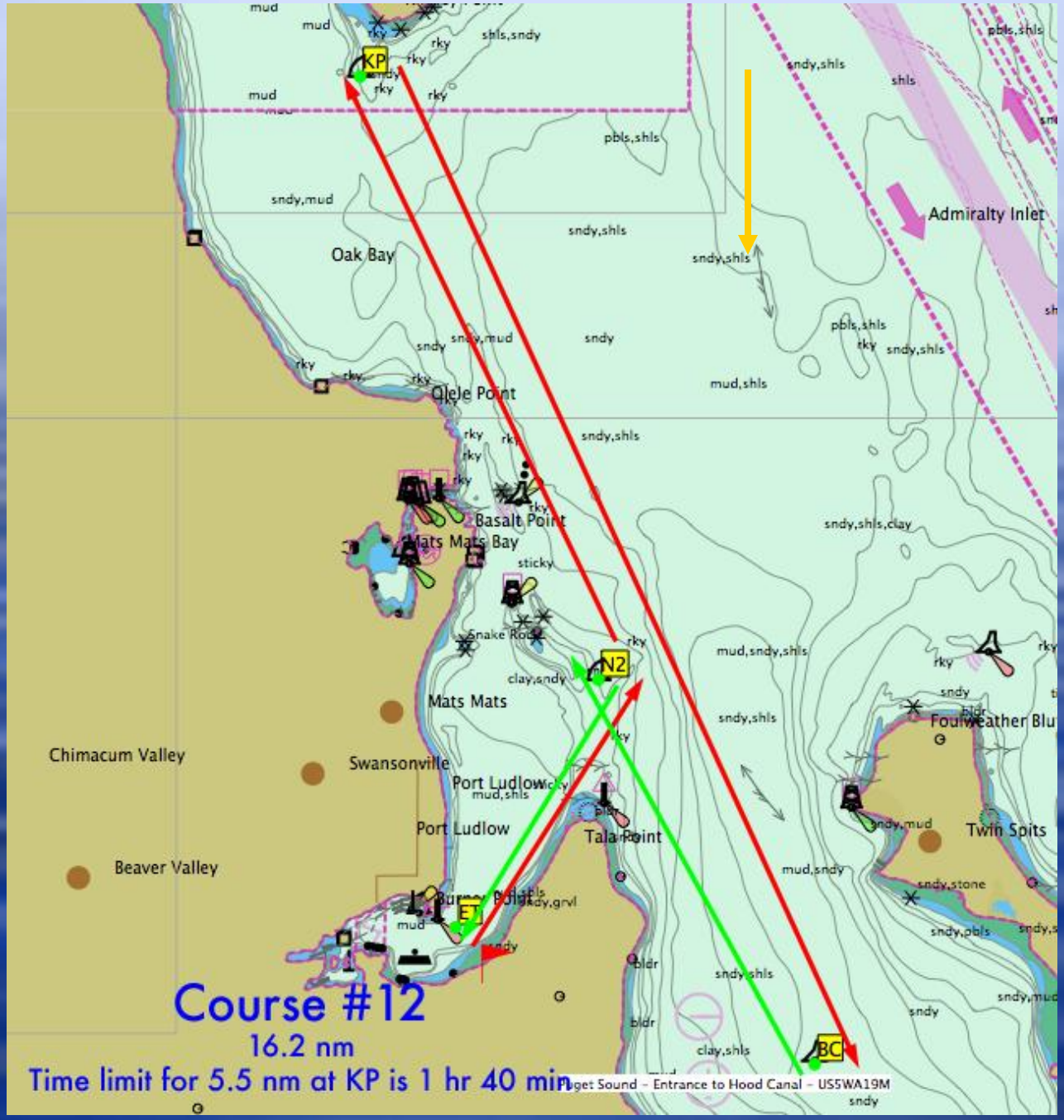
Admiralty Inlet
Oak Bay
Olele Point
Basalt Point
Mats Mats Bay
Snake Rock
Mats Mats
Chimacum Valley
Swansonville
Port Ludlow
Port Ludlow
Tala Point
Beaver Valley
Foulweather Blu
Twin Spits
KP
N2
ET
BC
Course #12
16.2 nm
Time limit for 5.5 nm at KP is 1 hr 40 min
Puget Sound - Entrance to Hood Canal - US5WA19M